

Vol 2 of 10

The Hills of MADRONE RANCH

STATE OF TEXAS
COUNTY OF BAKER

Know all men by these presents, that I, the undersigned, do hereby certify that the above described land is the same as shown on the plat of the same filed for record in the public records of the County of Baker, State of Texas, on the 15th day of April, 1921, and that the same is now owned by the undersigned.

STATE OF TEXAS
COUNTY OF BAKER

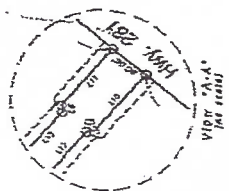
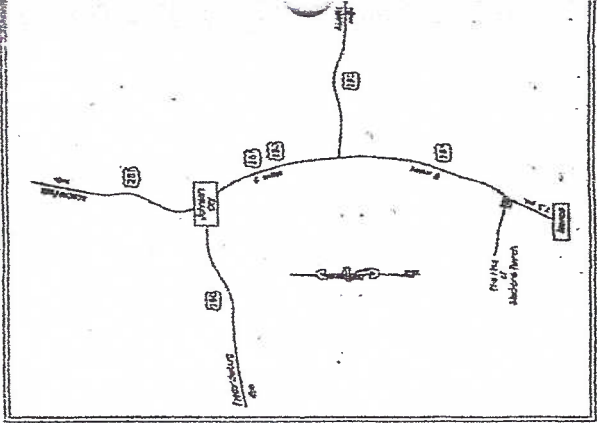
Know all men by these presents, that I, the undersigned, do hereby certify that the above described land is the same as shown on the plat of the same filed for record in the public records of the County of Baker, State of Texas, on the 15th day of April, 1921, and that the same is now owned by the undersigned.

STATE OF TEXAS
COUNTY OF BAKER

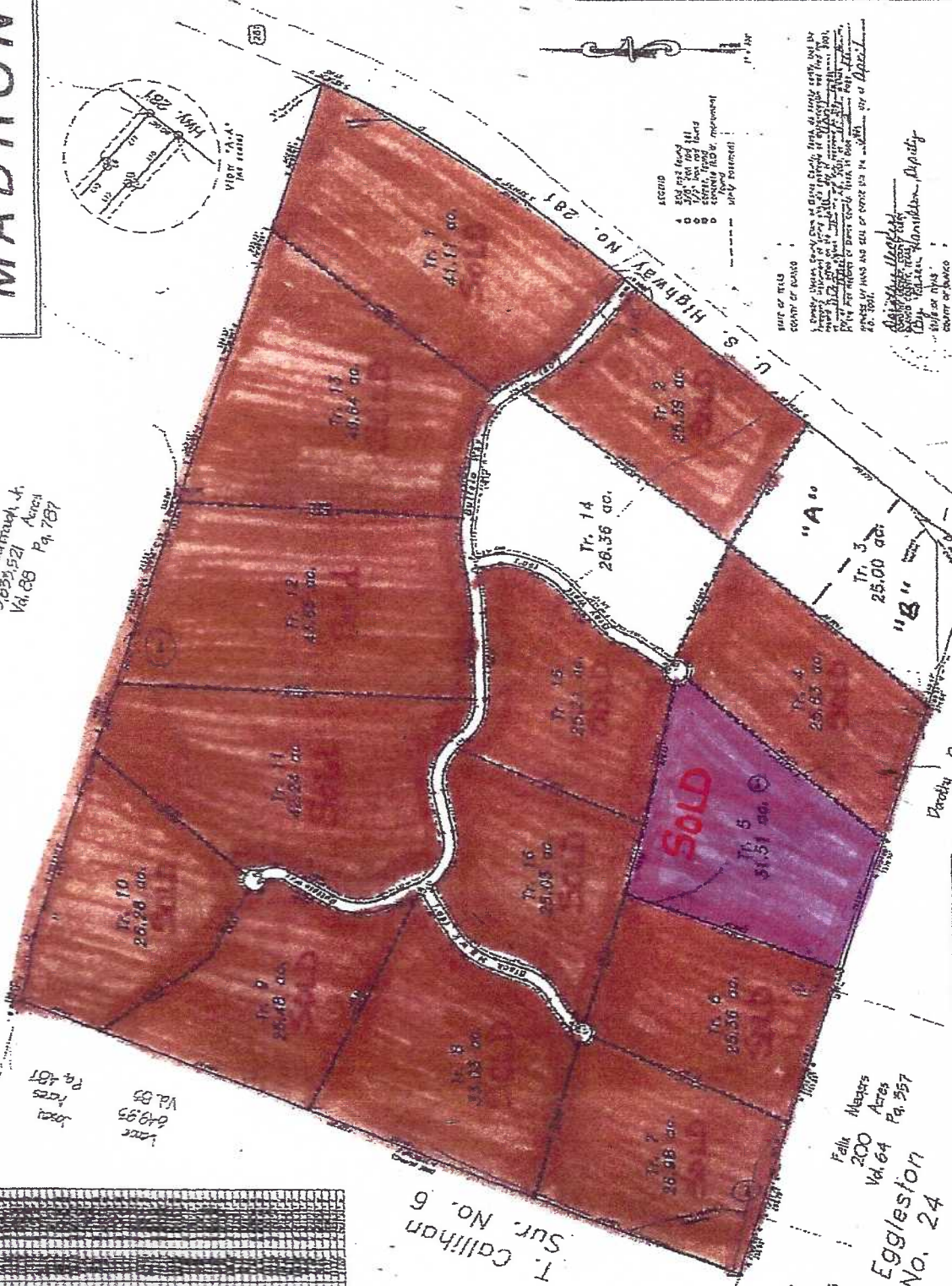
Know all men by these presents, that I, the undersigned, do hereby certify that the above described land is the same as shown on the plat of the same filed for record in the public records of the County of Baker, State of Texas, on the 15th day of April, 1921, and that the same is now owned by the undersigned.



LOCATION MAP
(Not to Scale)



Lot 105
3,632.1521 Acres
Vol. 88 Pg. 787



SOLD

STATE OF TEXAS
COUNTY OF BAKER

Know all men by these presents, that I, the undersigned, do hereby certify that the above described land is the same as shown on the plat of the same filed for record in the public records of the County of Baker, State of Texas, on the 15th day of April, 1921, and that the same is now owned by the undersigned.

W. J. Callihan
Surveyor



Block	Acres	Vol.	Pg.
105	3,632.1521	88	787

Drady
105
Vol. 90
Pg. 34

Falk
200
Vol. 64
Pg. 357

Forace Eggleston
Sur. No. 24

Ernest Price
125
Pg. 226

MULTEMEIER SURVEYING
24 East Main
(30) 888-7308

Johnson City, Texas
78636

T. Callihan
Sur. No. 6

